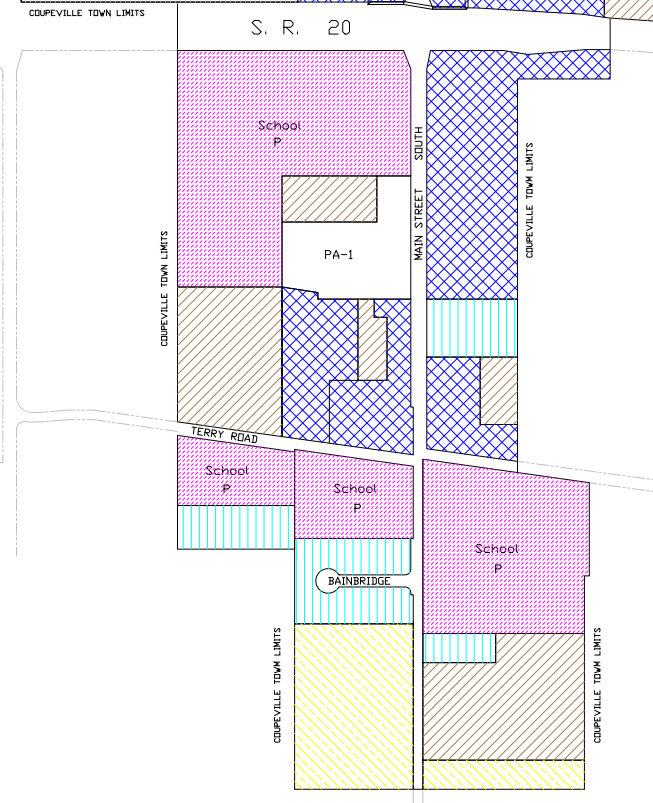
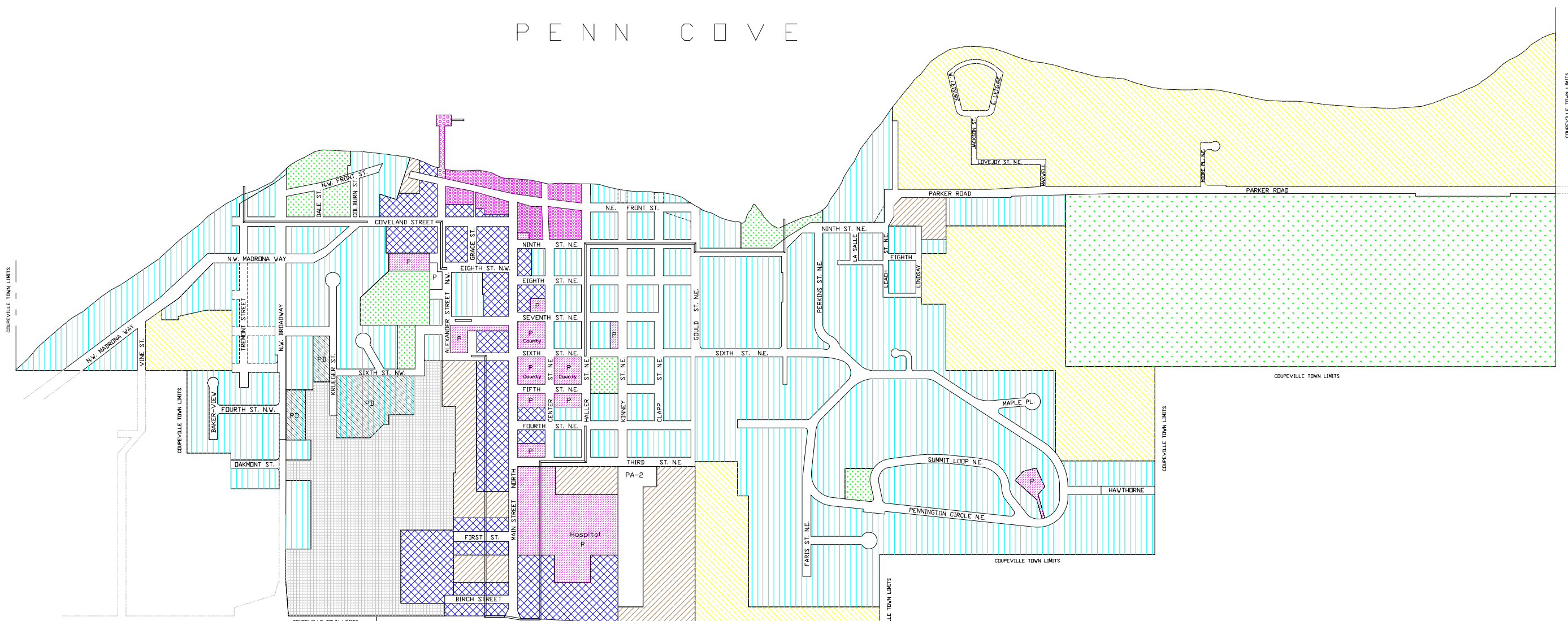
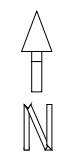


PENN COVE



TOWN OF COUPEVILLE COMPREHENSIVE PLAN

Figure 4
FUTURE LAND USE MAP

	RR Residential Reserve		P Public / Quasi-public
	LDR Low Density Residential		PD Planned Development (overlay)
	MDR Medium Density Residential		PA Planned area
	HDR High Density Residential		GOS Greenbelt & Open Space (public)
	C Commercial		MOA Special Planning Area
	HLC Historic / Limited Commercial		

Historic Restoration Overlay

Undeveloped Town Street R/W

0 500 1000

SCALE 1" = 800'

Date Drawn: 3/28/94
 Revised: 8/9/94
 11/22/94
 8/12/97
 12/18/98
 1/5/00
 7/22/03